



Coronado
Neighborhood
Association

CNA

October 5th, 2023

Hosted By: The Calvano



TODAY'S Agenda

Treasurer Report

Membership / Membership Drive

Host Introduction: Salvador Calvano

CNA Updates: Dispatch, Home Tour, Park
Activation Grant, & Waynefest

GO Bond Update: Councilwoman Kesha Hodge
Washington

General Plan Update - Historic Preservation:
Helana Ruter

Phoenix McDowell Revitalization Study Update:
Marielle Brown

Upcoming CNA Events





Treasurer

Checking: \$10,689.78

Savings: \$64,336.48

Aug. Revenue: \$395

Aug. Expenses: \$5,294 (99% WayneFest)

Other: Blockwatch Grant



Membership

Individual: 307

In Two-Person Bundles: 190

In Four-Person Bundles: 12

Business: 160

September membership drive has come to an end!

Raffle winners: XXXX





Salvador Calvano





Coronado Dispatch

SHORT
BRIEF

AVAILABLE NOW!

What is the Dispatch?

Coronado's very own magazine!

Who writes it?

Hopefully YOU! Email info@thecoronadoneighborhood.com if you're interested in contributing.

Where can I get it?

A printed copy of The Dispatch is mailed directly to active members and extras can be found at Little Free Libraries around the neighborhood. A digital version is also available on our website.



Park Activation Grant



Pool Party



Lotteria



Big time Events!

November 11th, 4-9 PM



<https://www.waynefestphx.com>



February 25th,
2024

Website updates
forthcoming





City of Phoenix

GO Bond Update



Presenter: Councilwoman Kesha Hodge Washington
GO Bond Site: <https://www.phoenix.gov/bond>



City of Phoenix

Presenter: Helana Ruter

Contact: helana.ruter@phoenix.gov



General Plan Update

Historic Preservation Aspect



McDowell Revitalization Study

◆◆◆ City of Phoenix

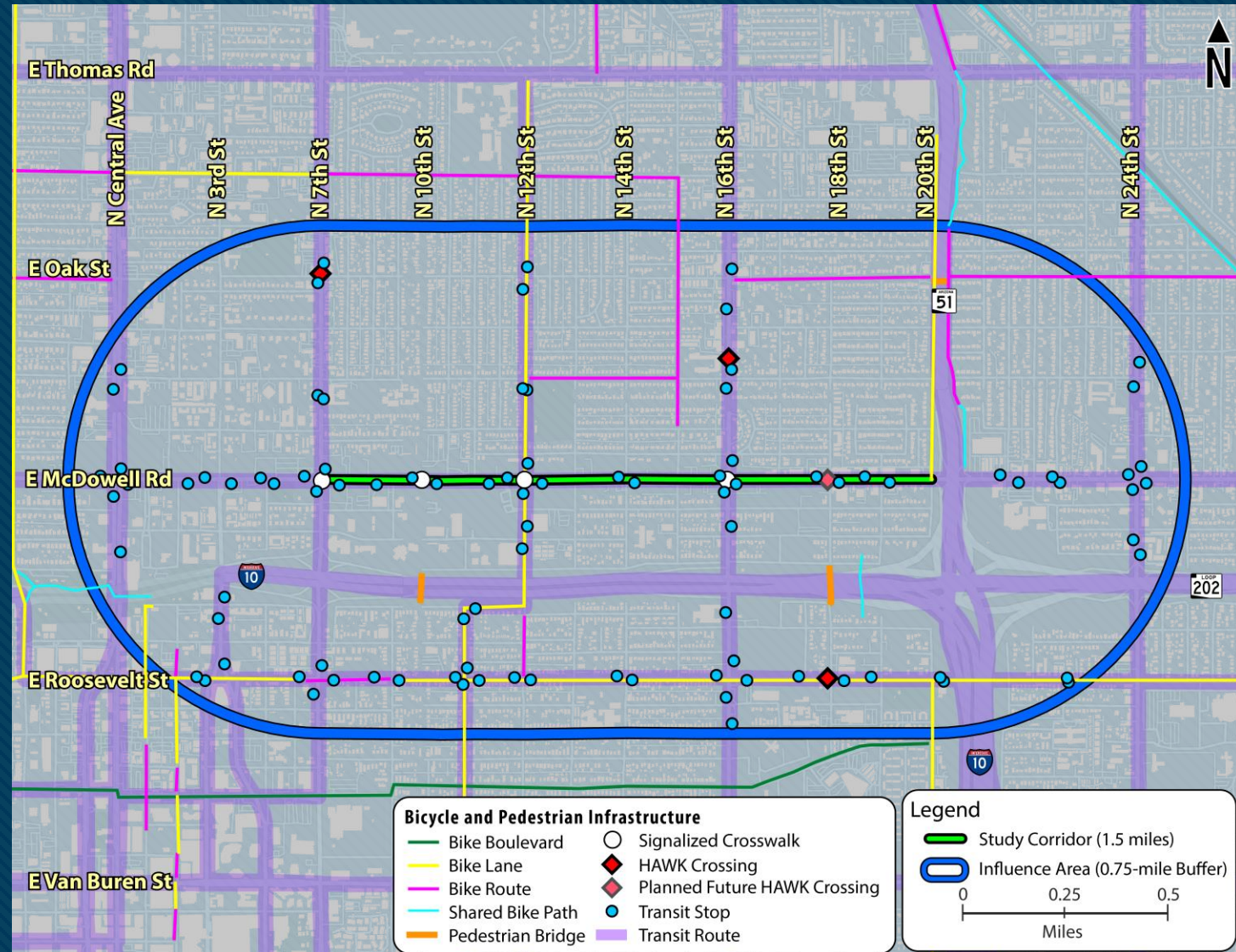
Presenter: Marielle Brown

Contact: marielle.brown@phoenix.gov

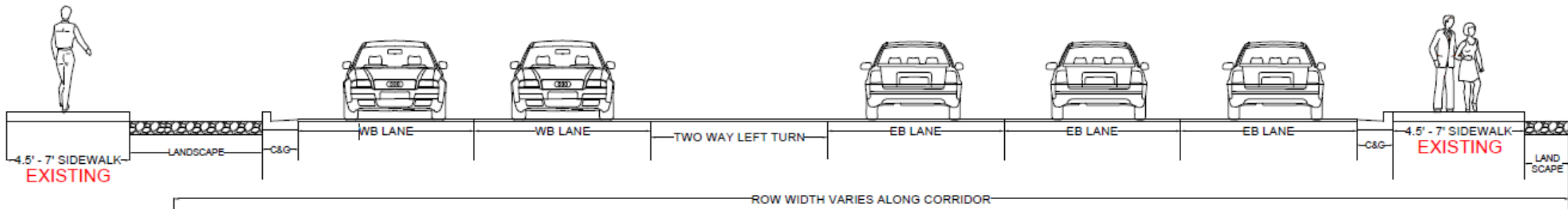


McDowell Road Revitalization Project

7TH ST TO STATE ROUTE 51

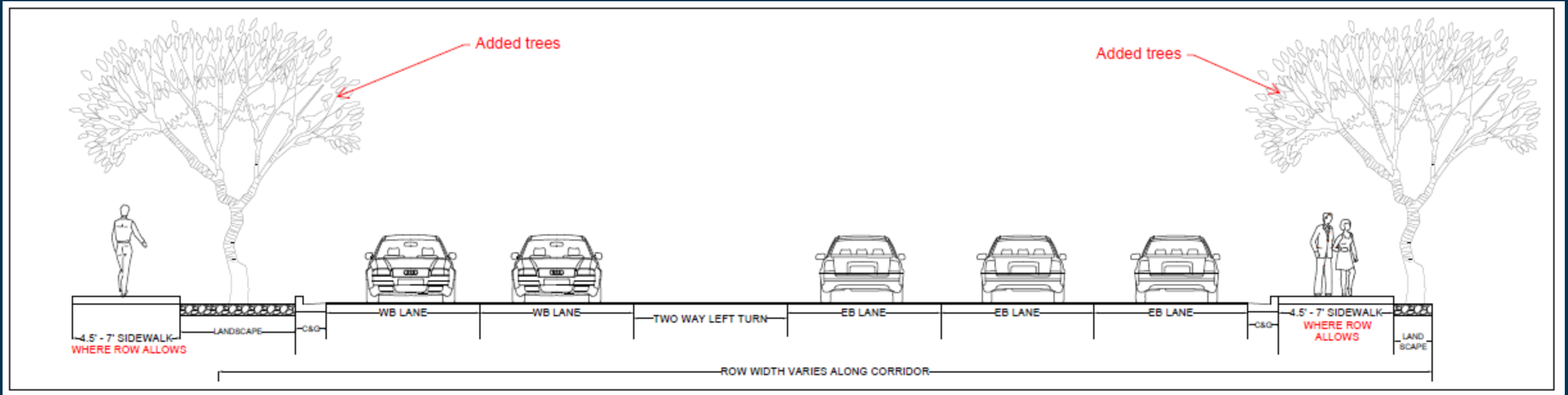


Existing Condition



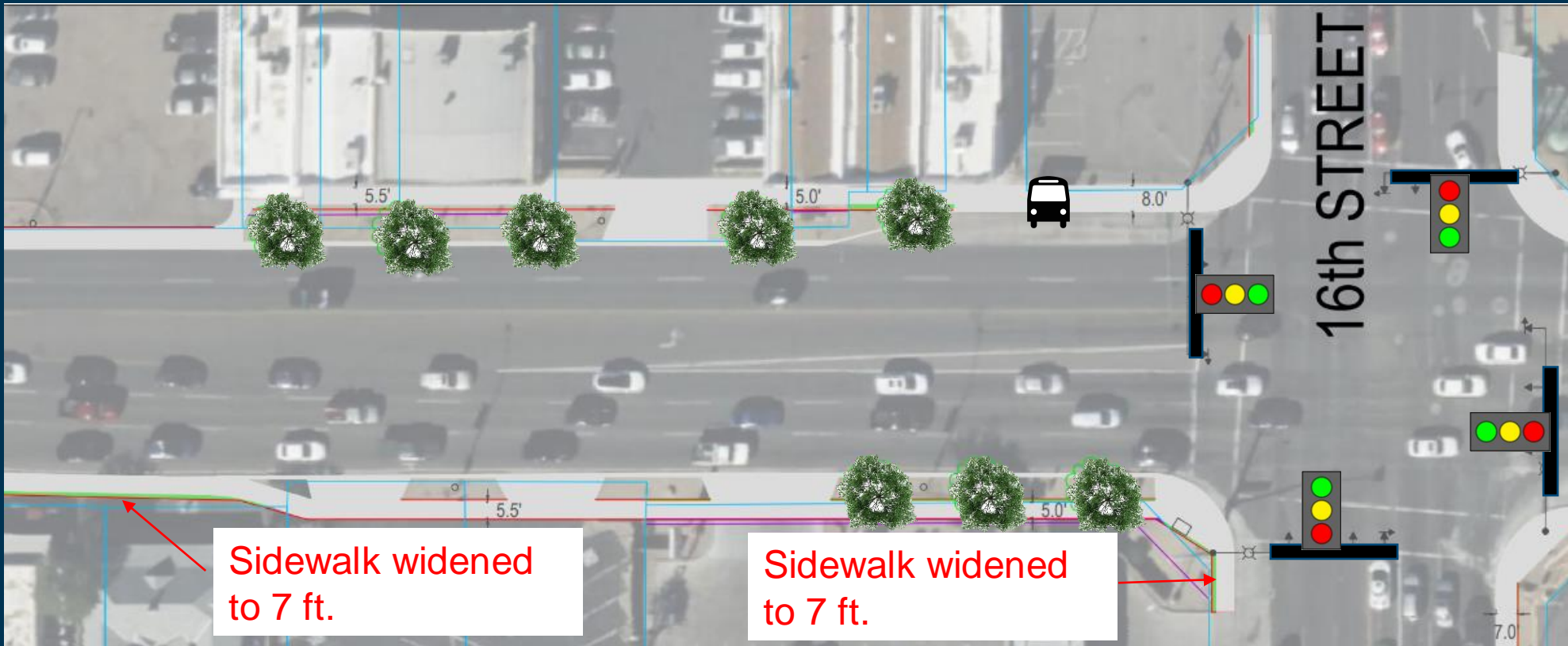
Option #1

Existing Road Striping with Minor Upgrades



*Sidewalks will be widened to 7 ft. in this option where adequate ROW exists currently.

Sample Segment: Option #1 - 16th Street Vicinity



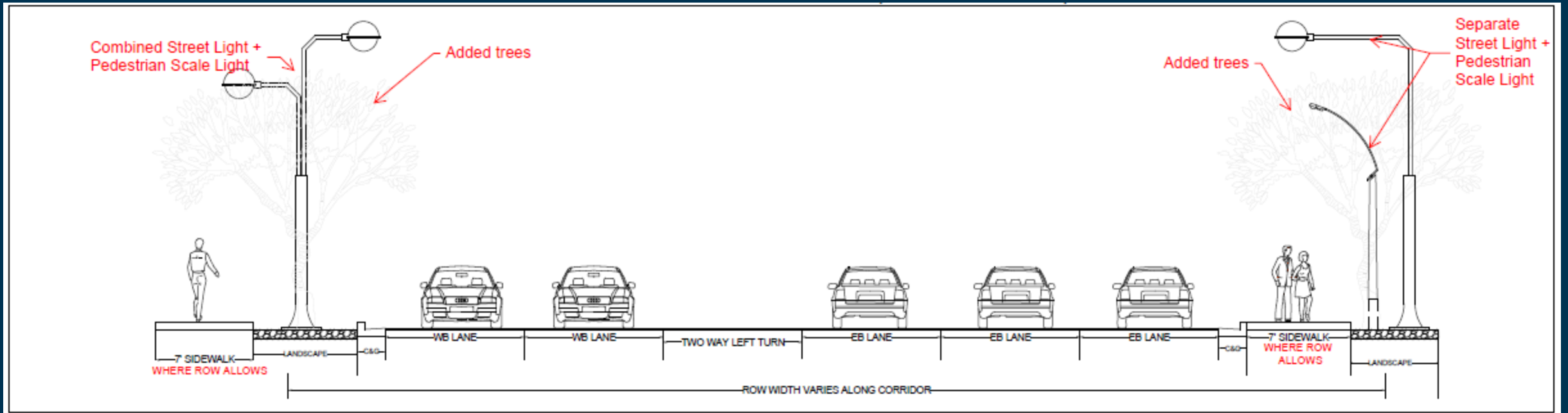
Legend

- Signal Improvements 
- Improved Bus Stop 
- Landscaping 

*Existing sidewalk width remains with exception of locations where City ROW is present.

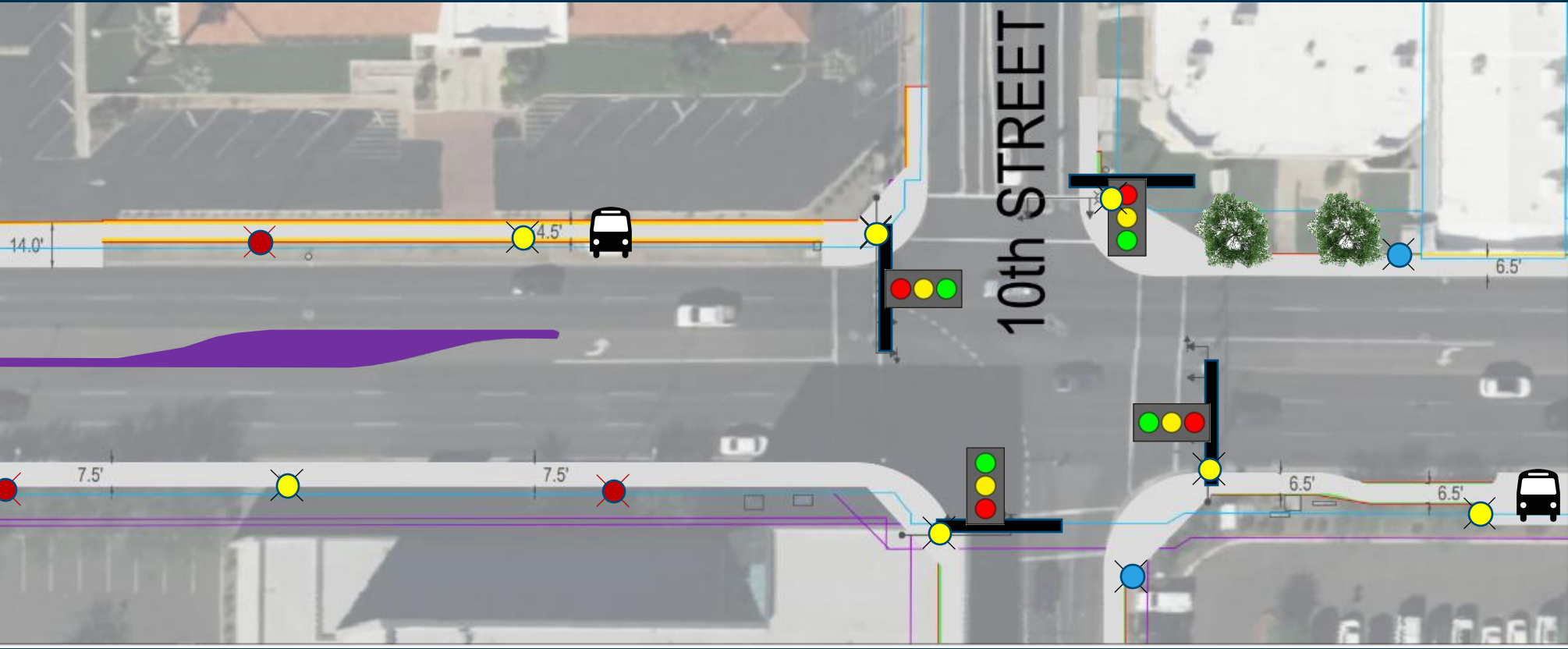
Option #2

Existing Road Striping with Major Upgrades



*Existing sidewalk widened to 7' utilizing existing City ROW/Easements and/or minimal ROW acquisition.

Sample Segment: Option #2 - 10th Street Vicinity

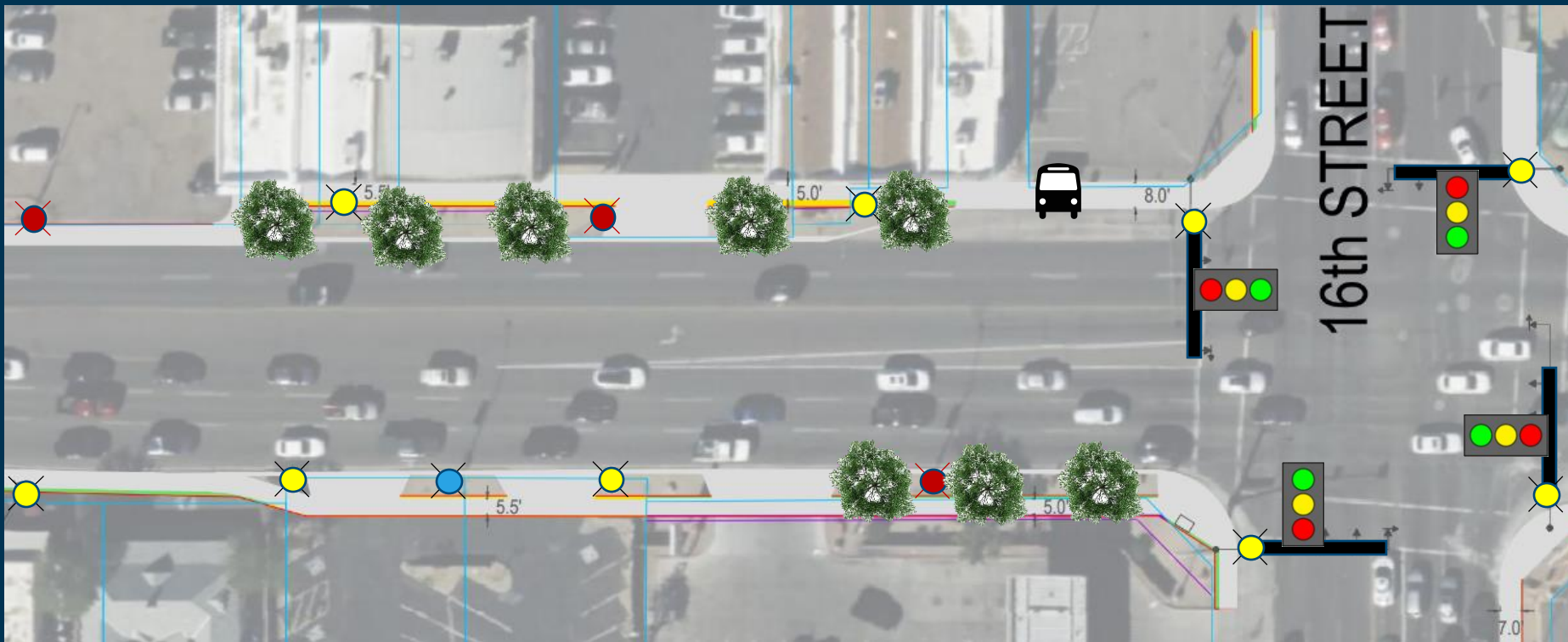


Legend

Signal Improvements	
Improved Bus Stop	
Landscaping	
Pedestrian Scale Light	
Streetlight / Pedestrian Scale Light	
Existing Streetlight	
Landscaped Raised Median	

*Existing sidewalk widened to 7' utilizing existing City ROW and / or minimal ROW acquisition.

Sample Segment: Option #2 - 16th Street Vicinity

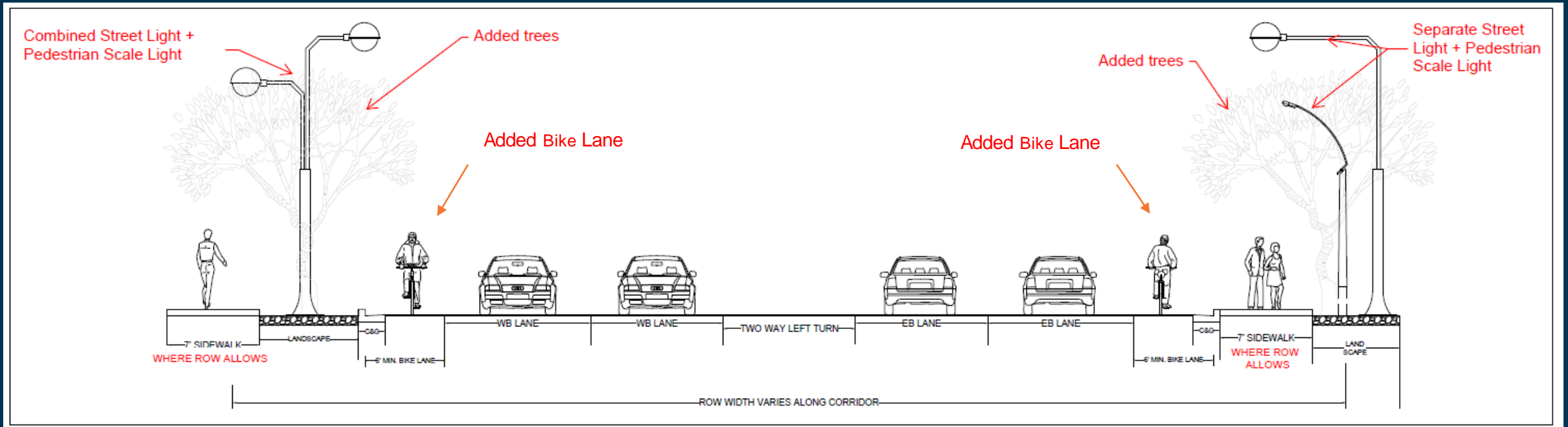


Legend	
Signal Improvements	
Improved Bus Stop	
Landscaping	
Pedestrian Scale Light	
Streetlight / Pedestrian Scale Light	
Existing Streetlight	

*Existing sidewalk widened to 7' utilizing existing City ROW/Easements and / or minimal ROW acquisition.

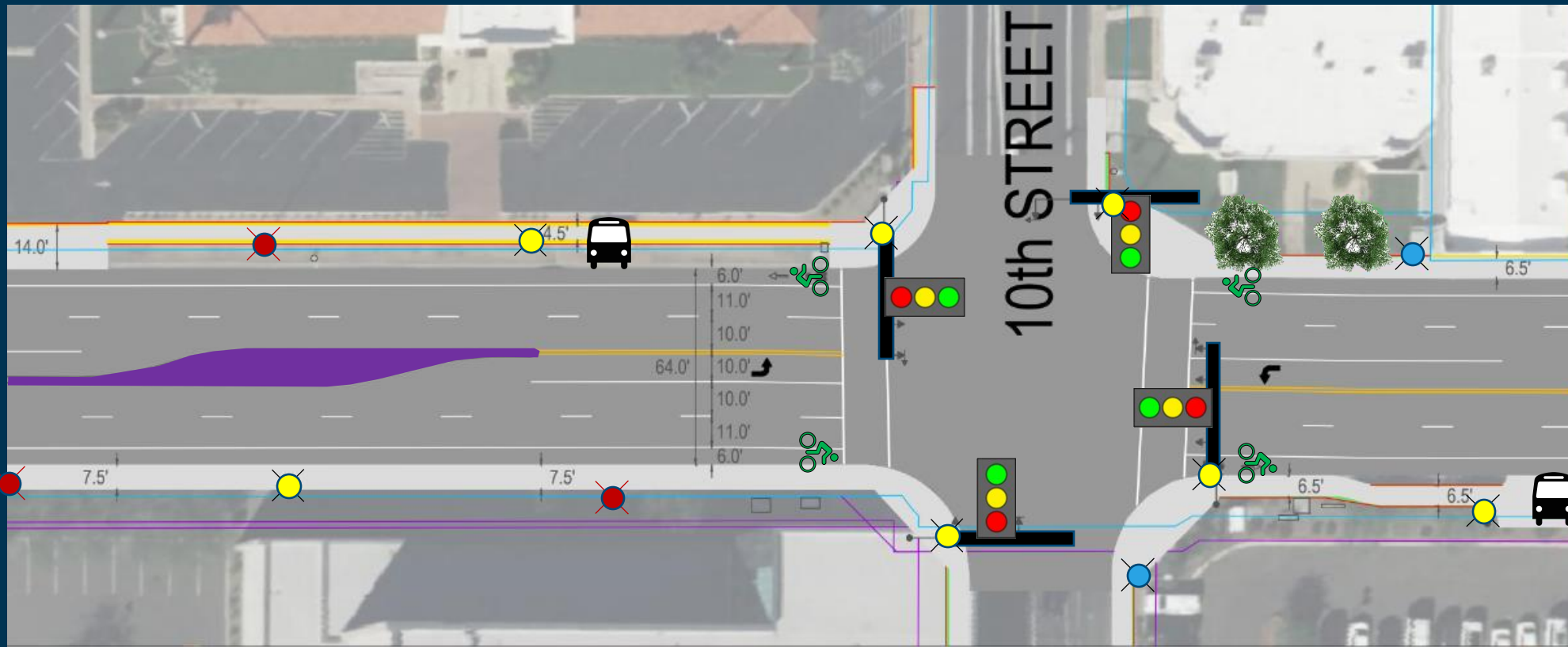
Option #3

Proposed Road Restriping with Bike Lanes

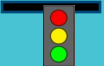









*Existing sidewalk widened to 7' utilizing existing City ROW/Easements and/or minimal ROW acquisition.

Sample Segment: Option #3 - 10th Street Vicinity

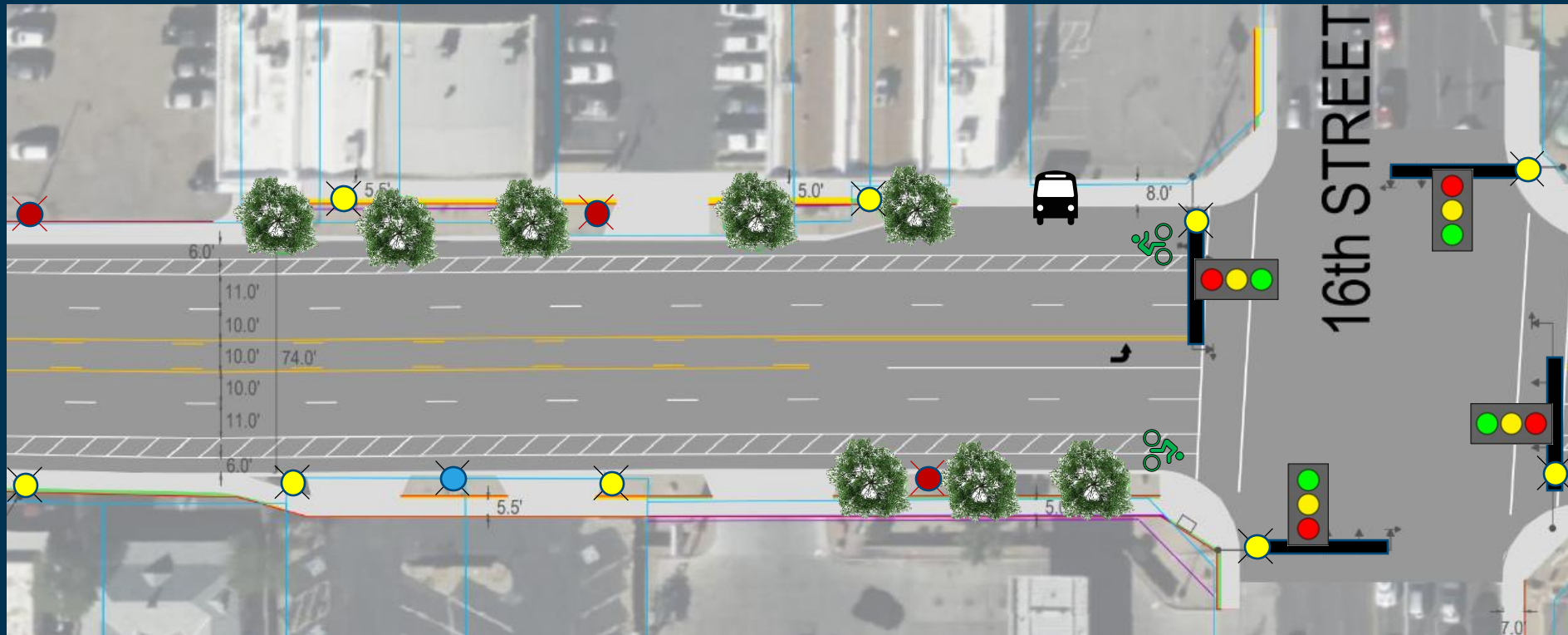


Legend

- Signal Improvements 
- Improved Bus Stop 
- Landscaping 
- Pedestrian Scale Light 
- Streetlight / Pedestrian Scale Light 
- Existing Streetlight 
- Bike Lane 
- Landscaped Raised Median 

*Existing sidewalk widened to 7' utilizing existing City ROW/Easements and/or minimal ROW acquisition.

Sample Segment: Option #3 - 16th Street Vicinity



Legend	
Signal Improvements	
Improved Bus Stop	
Landscaping	
Pedestrian Scale Light	
Streetlight / Pedestrian Scale Light	
Existing Streetlight	
Buffered Bike Lane	

*Existing sidewalk widened to 7' utilizing existing City ROW/Easements and/or minimal ROW acquisition.

Concept Option Table

Option 1	Option 2	Option 3	Existing Condition +
Signalized Intersection Upgrades	Signalized Intersection Upgrades	Signalized Intersection Upgrades	--
Shade Trees	Shade Trees	Shade Trees	--
Sidewalks (7ft where possible, no property acquisition)	--	--	--
--	Sidewalks (7ft , requires property acquisition)	Sidewalks (7ft, requires property acquisition)	--
Additional Mid-Block Crossings/HAWKs	Additional Mid-Block Crossings/HAWKs	Additional Mid-Block Crossings/HAWKs	18th Street HAWK
--	Combo Pedestrian Lighting	Combo Pedestrian Lighting	--
--	Raised Medians	Raised Medians	--
--	--	Lane Modifications/Bike Lanes	--
Upgraded Bus Stops	Upgraded Bus Stops	Upgraded Bus Stops	--

Timeline

3rd Public Meeting

Winter 2024

Completed Project Report

Spring 2024

Seek Funding to Enter Design Phase

Summer 2024

Next Steps

- Please fill out our survey!
 - Closes 11:59 p.m. on Sunday, October 22nd

phoenix.gov/Streets/McDowell7to51

- Third public meeting in Winter 2024

- Project Hotline [623-825-3444](tel:623-825-3444)



Questions

Project website:

phoenix.gov/Streets/McDowell7to51

Upcoming Events

October 7th: Kickball Tournament at Coronado Park

October 30: Halloween Bike Ride

November 5th: EV Rally

November 11th: Waynefest

November 18th: Neighborhood Yard Sale

January 20th: Kids Carnival

February 25th: Home Tour

Check out our website
www.thecoronadoneighborhood.com
for event details and to sign up

Open Forum

Next Meetings:

November: Casa Corazon (2637 N 16th St, Phoenix, AZ 85006)

December: The Hive (2222 N 16th St, Phoenix, AZ 85006)



**Thank you
for attending!**

**And special
thanks to our host,
The Calvano!**

